PLANO DE AERODROMO OACI

06°30'31.5"S
076°22'23.7"W

ELEV. AD 868 FT

TWR 118.4

TARAPOTO/ PERÚ
Cadete FAP Guillermo del Castillo Paredes

RWY	DIRECCION	THR	RESISTENCIA DE PISTA
17	173°	06°29'49.82"S 076°22'31.17"W	RWY PCN 44/F/B/X/T TWY PCN 45/F/B/X/T APN PCN 47/R/C/W/T
35	353°	06°31'13.14"S 076°22'16.20"W	

ELEVACIONES EN PIES Y DIMENSIONES EN METROS
LAS MARCACIONES SON MAGNÉTICAS

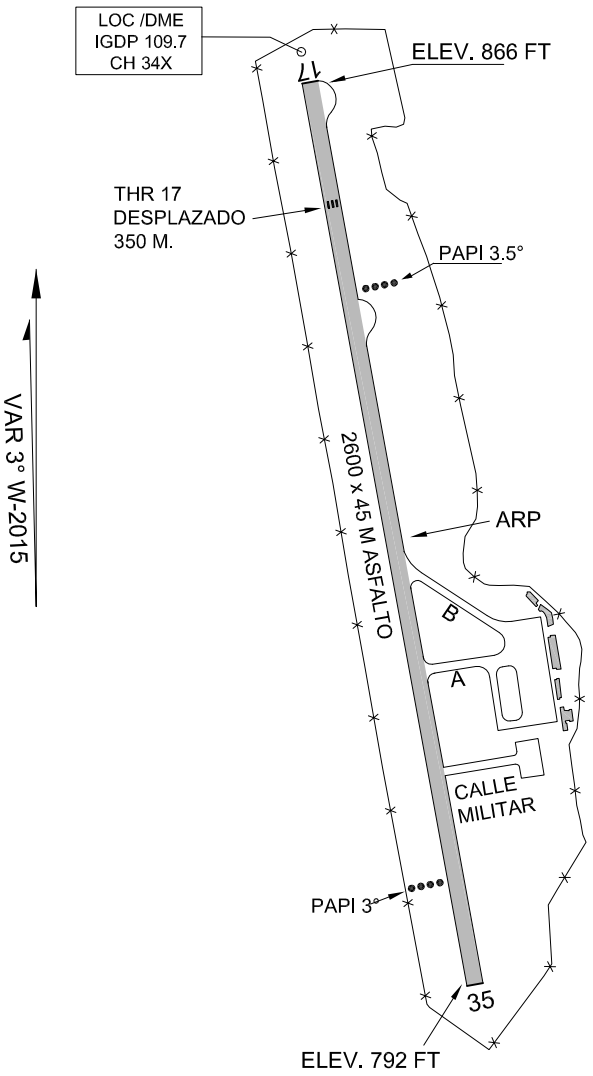

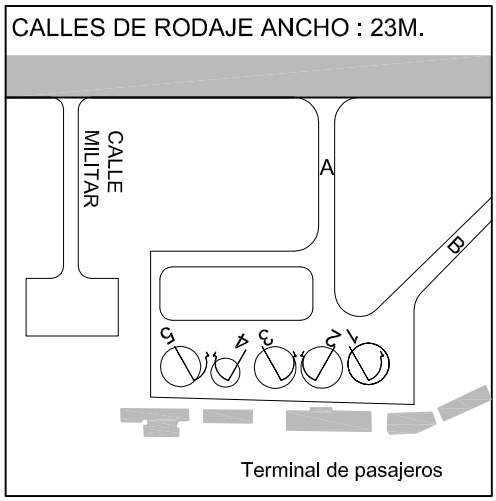

PLATAFORMA DE ESTACIONAMIENTO
DE AERONAVES

ESCALA GRAFICA

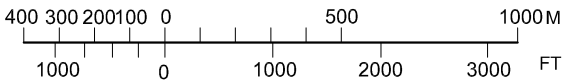
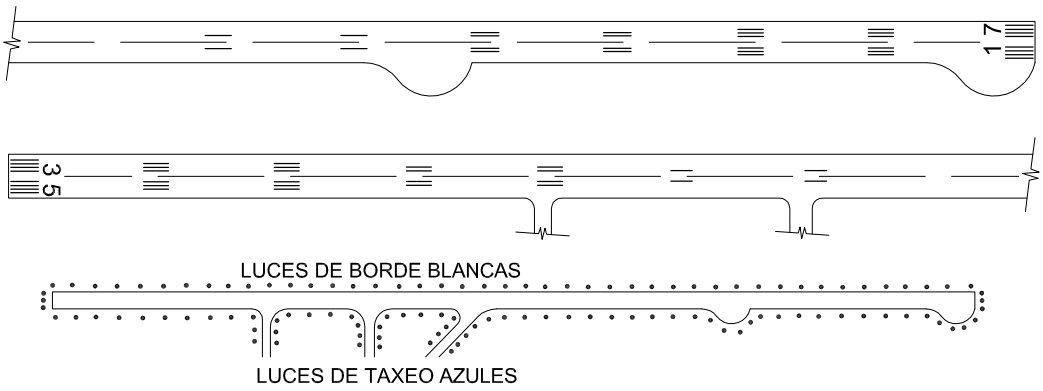
CAMBIOS: Calles de Rodaje