

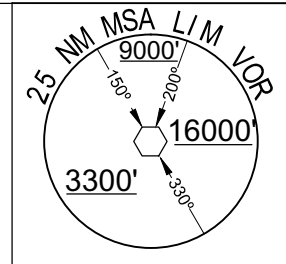
CARTA DE SALIDA NORMALIZADA  
VUELO POR INSTRUMENTOS  
(SID) - OACI

LIMA - PERÚ  
INTL JORGE CHAVEZ  
RWY 33  
**RNAV ISREN 1G**  
**RNAV ATATU 1G**

|      |              |               |              |                                      |
|------|--------------|---------------|--------------|--------------------------------------|
| ATIS | <b>127.9</b> | Lima radar    | <b>119.7</b> | ALTITUD DE TRANSICION: <b>10000'</b> |
| TWR  | <b>118.1</b> | Nor-uno radar | <b>119.5</b> |                                      |
|      |              | Nor-dos radar | <b>128.1</b> |                                      |

A rutas  
UL308/UL312/UL344  
UL780

A rutas  
UM674/UV1



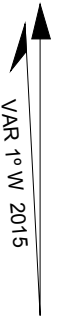
ISREN  
FL250

ATATU  
FL250



IM917

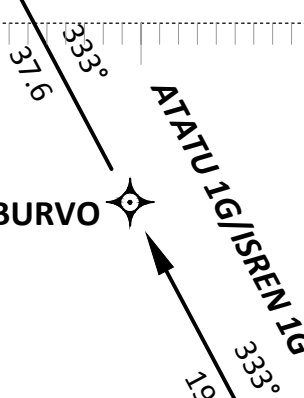
SIN ESCALA



11° 30'S

11° 30'S

BURVO



12° 00'S

12° 00'S

PELIK

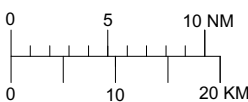
IM920



SPP 29  
2000 FT  
GND

DVOR/DME  
LIM 113.8  
12°00'31" S  
077°07'22" W  
CH 85X

ESCALA 1: 1000 000



78°W

77°30' W

77°W

CAMBIO: Cancelación de ruta UG436