

PLANO DE AERODROMO

OACI

06°47'14.92"S

079°49'41.16"W

TWR 118.3 MHZ

AD ELEV. 97' FT

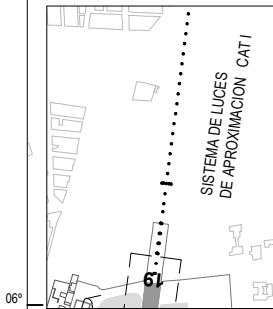
CHICLAYO - PERU

INTL. CAP. FAP José Abelardo Quiñones Gonzáles

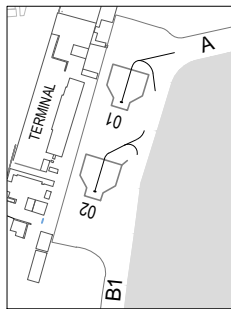
RWY	DIRECCION	THR	RESISTENCIA
19	188°	06°46'34.57"S	RWY 46/F/C/X/T
		079°49'36.02"W	TWY A 20/F/C/X/T
			TWY B 31/F/D/X/T
01	008°	06°47'55.27"S	TWY B1 37/F/C/X/T
		079°49'46.30"W	TWY C 38/F/D/X/T
			TWY D 29/F/D/X/T
			APRON 62/F/D/X/T

Elevaciones en pies y dimensiones en metros

Calles de rodaje Ancho: 23 M

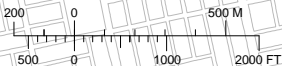


06° 47'S

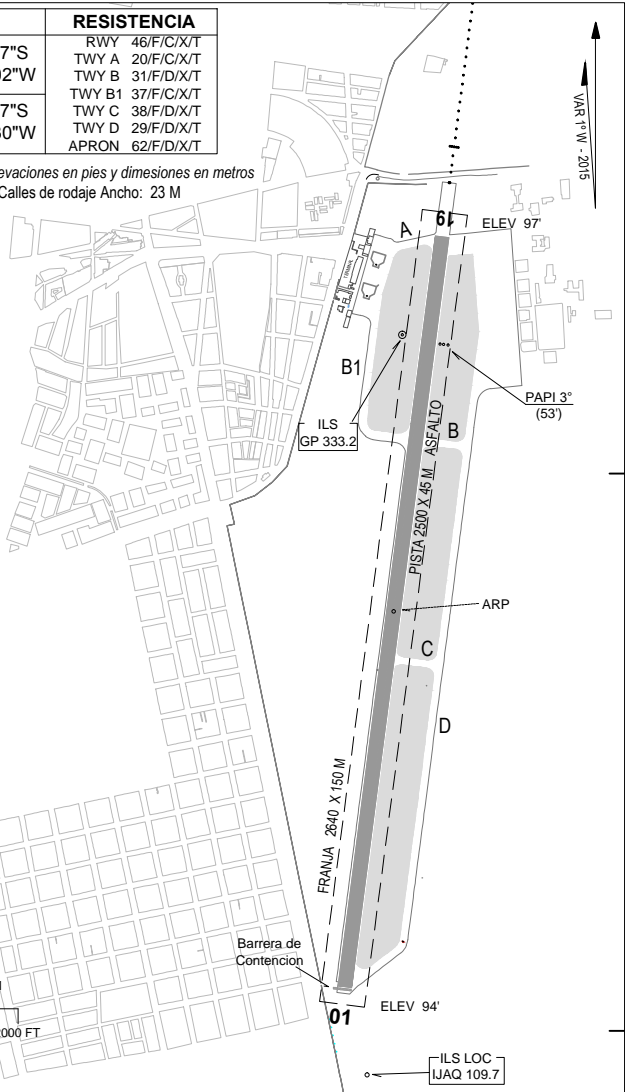


ESTACIONAMIENTO DE AERONAVES

ESCALA GRAFICA



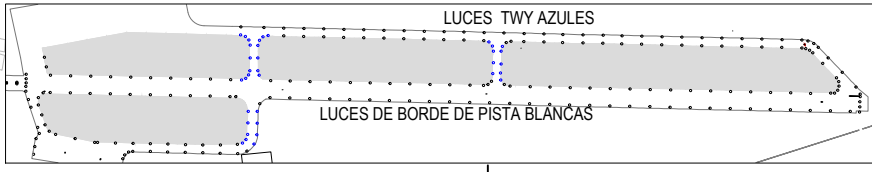
06° 48'S



06° 47'S

Cambios: PCN

06° 48'S



79° 50'S